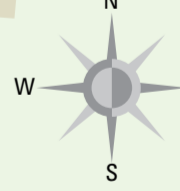
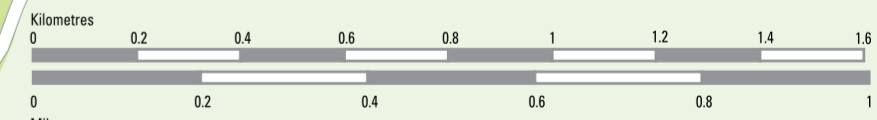
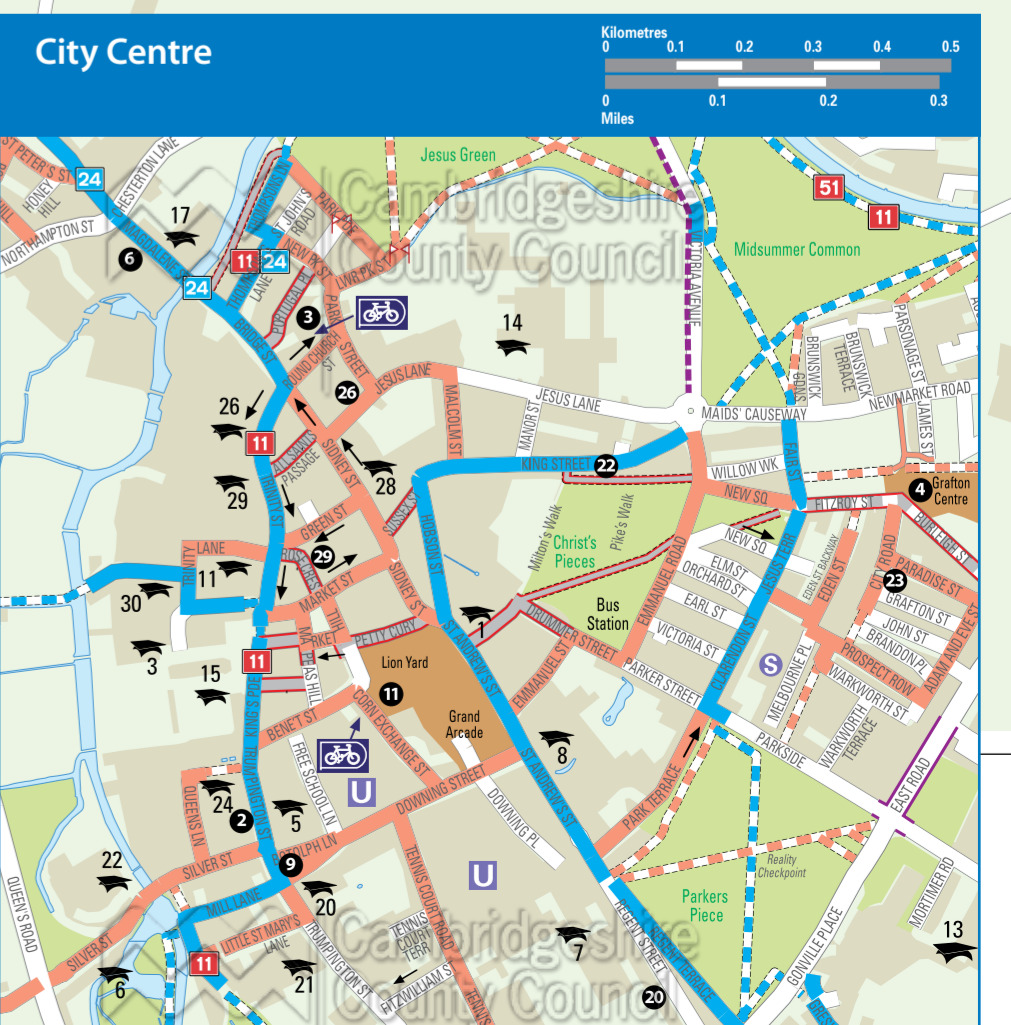


Colleges

- 1 Christ's College
- 2 Churchill College
- 3 Clare College
- 4 Clare Hall
- 5 Corpus Christi College
- 6 Darwin College
- 7 Downing College
- 8 Emmanuel College
- 9 Fitzwilliam College
- 10 Girton College
- 11 Gonville and Caius College
- 12 Homerton College
- 13 Hughes Hall
- 14 Jesus College
- 15 King's College
- 16 Lucy Cavendish
- 17 Magdalene College
- 18 Murray Edwards
- 19 Newnham College
- 20 Pembroke College
- 21 Peterhouse
- 22 Queens' College
- 23 Robinson College
- 24 St Catharine's College
- 25 St Edmund's College
- 26 St John's College
- 27 Selwyn College
- 28 Sidney Sussex College
- 29 Trinity College
- 30 Trinity Hall
- 31 Wolfson College

Signed primary network on road	On-road cycle lane	National Cycle Network	Cambridge University locations	Pinch points. Restricted width for trailers
Signed primary network separate from traffic	Cycle and bus lane	Sustrans' local route	University / College locations	Blue sign destinations
Local links and links to villages on road	Cycling prohibited at all times	Cycle Park	Other university locations	Colleges and secondary schools
Local links and links to villages separate from traffic	Cycling prohibited Mon-Sat 10am-4pm	Busy roundabout or junctions. Take care	Hospital	One-way street
Bridleway (useable when dry)	Railway line	Bike shops (see other side for details)		



Map copyright © 2010 OpenStreetMap and its contributors and used under a Creative Commons Attribution License (CC-BY). All other rights reserved. This map may be used for personal or non-commercial purposes only. It is not to be used for any other purpose without the prior written permission of the copyright holder. Cambridge City Council is a collaborative project to map the world of the restrictions associated with conventional maps. Contributions and corrections are welcome. Contents: Ordnance Survey data © Crown copyright and database right 2011.